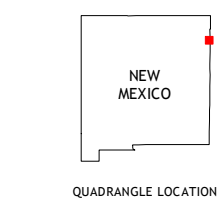


CONTOUR INTERVAL 10 FEET  
NORTH AMERICAN VERTICAL DATUM OF 1988





This map was produced to conform with the  
National Geospatial Program US Topo Product Standard, 2011.  
A metadata file associated with this product is draft version 0.6.15






Sedan	Sedan NE	Windy Hill NW
Stead	Sedan SE	Windy Hill
Amistad	Koger Ranch	Beck Ranch

ADJOINING 7.5' QUADRANGLES

**ROAD CLASSIFICATION**

Expressway		Local Connector	
Secondary Hwy		Local Road	
Ramp		4WD	

 Interstate Route     US Route     State Route

SEDAN SE, NM-TX  
2013

