

CONTOUR INTERVAL 20 FEET
NORTH AMERICAN VERTICAL DATUM OF 1988



This map was produced to conform with the
National Geospatial Program US Topo Product Standard, 2011.
A metadata file associated with this product is draft version 0.6.15






Ojo Negro Creek	Gibbons Ranch	Colorado Canyon
Cooper Ranch	Sumner Dam	Windmill Draw
Yeso	Ricardo	Fort Sumner West

AD JOINING 7.5' QUADRANGLES

ROAD CLASSIFICATION

Expressway		Local Connector	
Secondary Hwy		Local Road	
Ramp		4WD	

 Interstate Route  US Route  State Route

SUMNER DAM, NM
2013