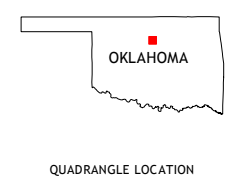


CONTOUR INTERVAL 10 FEET
NORTH AMERICAN VERTICAL DATUM OF 1988







This map was produced to conform with the
National Geospatial Program US Topo Product Standard, 2011.
A metadata file associated with this product is draft version 0.6.19






1	2	3	1 Covington
4		5	2 Lucien
6	7	8	3 Perry
			4 Marshall East
			5 Orlando East
			6 Bridge Creek
			7 Mulhall
			8 Clear Creek

ADJOINING QUADRANGLES

ROAD CLASSIFICATION

Expressway		Local Connector	
Secondary Hwy		Local Road	
Ramp		4WD	

 Interstate Route  US Route  State Route

ORLANDO WEST, OK
2016

