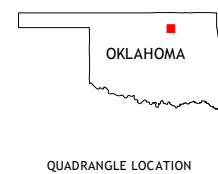


CONTOUR INTERVAL 10 FEET
NORTH AMERICAN VERTICAL DATUM OF 1988

This map was produced to conform with the
National Geospatial Program US Topo Product Standard, 2011.
A metadata file associated with this product is draft version 0.6.19












1	2	3	1 Fairfax
4		5	2 Lucy Creek
6	7	8	3 Happy Hollow

ADJOINING QUADRANGLES

- 4 Skedee
- 5 Hominy
- 6 Casey
- 7 Blackburn
- 8 Cleveland

ROAD CLASSIFICATION

Expressway		Local Connector	
Secondary Hwy		Local Road	
Ramp		4WD	

	Interstate Route		US Route		State Route
---	------------------	---	----------	---	-------------

BUG CREEK, OK
2016

