

Produced by the United States Geological Survey

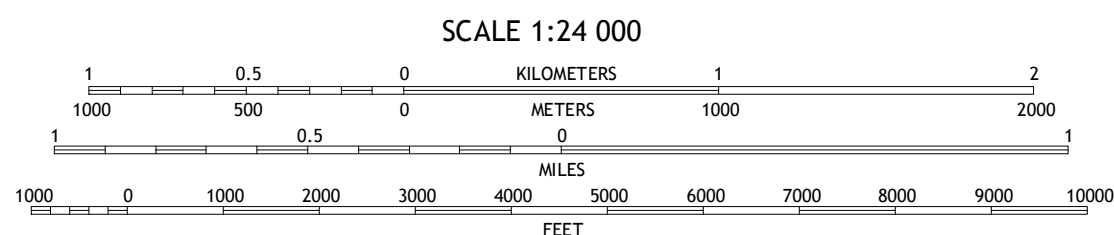

National Datum of 1983 (NAD83)

World Geodetic System of 1984 (WGS84), Projection and
1 000-meter grid: Universal Transverse Mercator, Zone 14S
10 000 foot Ticks: Oklahoma Coordinate System of 1983 (north zone)

This map is not a legal document. Boundaries may be generalized for this map scale. Private lands within government reservations may not be shown. Obtain permission before entering private lands.

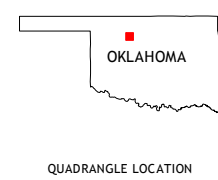
Imagery: [USGS Landsat 7](#), [NAIP](#), [June 2013](#)
Roads: [U.S. Census Bureau](#), [2014](#) - [2015](#)
Names: [USGS](#), [GNIS](#), [2013](#)
Boundaries: [National Hydrography Dataset](#), [NATSEAT](#), [2013](#)
Contours: [National Elevation Dataset](#), [2007](#)
Boundaries: [Multiple sources](#); see metadata file 1972 - 2015

Wetlands: [FWS National Wetlands Inventory](#) 1977 - 2014



CONTOUR INTERVAL 10 FEET
NORTH AMERICAN VERTICAL DATUM OF 1988

This map was produced to conform with the
National Geospatial Program US Topo Product Standard, 2011.
A metadata file associated with this product is draft version 0.6.19










1	2	3
4		5
6	7	8

ADJOINING QUADRANGLES

- 1 Cleo Springs
- 2 Fairview NE
- 3 Ringwood
- 4 Fairview
- 5 Ringwood SW
- 6 Homestead
- 7 Isabella
- 8 Ames

ROAD CLASSIFICATION

Expressway		Local Connector	
Secondary Hwy		Local Road	
Ramp		4WD	

 Interstate Route  US Route  State Route

FAIRVIEW SE, OK
2016

