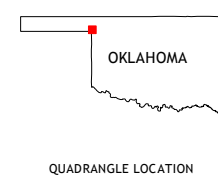


CONTOUR INTERVAL 20 FEET
NORTH AMERICAN VERTICAL DATUM OF 1988

This map was produced to conform with the
National Geospatial Program US Topo Product Standard, 2011.
A metadata file associated with this product is draft version 0.6.19










1	2	3	1 Logan NE
4		5	2 Laverne
6	7	8	3 Laverne NE

ADJOINING QUADRANGLES

4 Slapout
5 May West
6 Magoun
7 Shattuck NW
8 Shattuck NE

ROAD CLASSIFICATION

Expressway		Local Connector	
Secondary Hwy		Local Road	
Ramp		4WD	

 Interstate Route  US Route  State Route

LAVERNE SW, OK
2016

