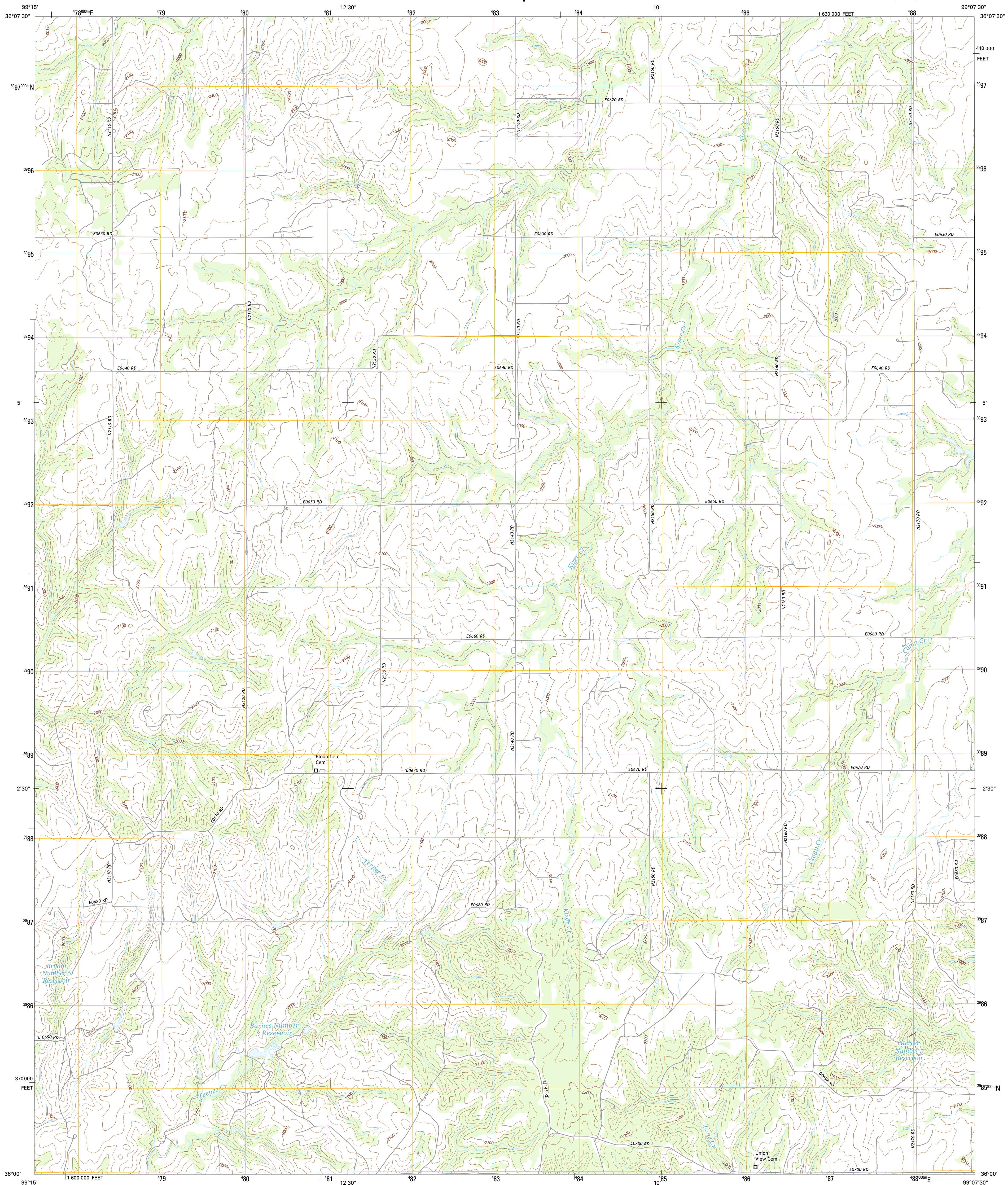




**MUTUAL SW QUADRANGLE**  
**OKLAHOMA-DEWEY CO.**  
**7.5-MINUTE SERIES**



**Produced by the United States Geological Survey**

North American Datum of 1983 (NAD83)

World Geodetic System of 1984 (WGS84). Projection and 1 000-meter grid: Universal Transverse Mercator, Zone 14S

10 000-foot ticks: Oklahoma Coordinate System of 1983 (north zone)

This map is not a legal document. Boundaries may be generalized for this map scale. Private lands within government ownership may not be shown. Obtain permission before reproducing private lands.

**Imagery**.....NAIP, June 2013

**Roads**.....U.S. Census Bureau, 2014 - 2015

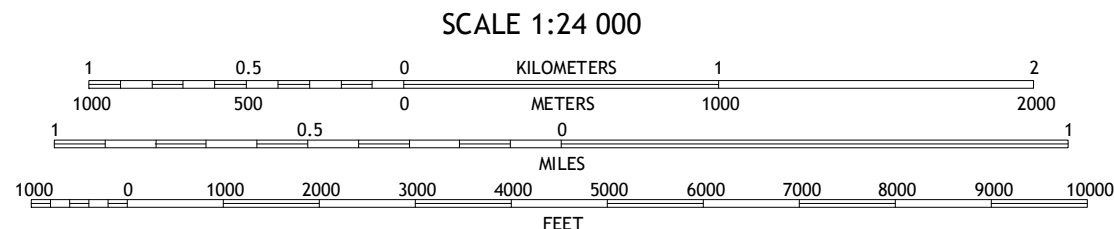
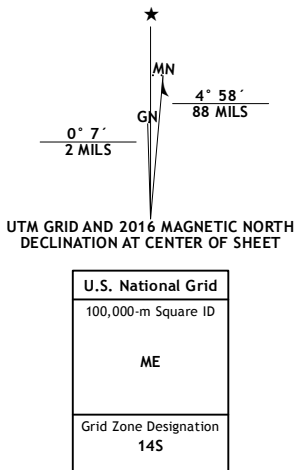
**Names**.....GNIS, 2015

**Hydrography**.....National Hydrography Dataset, 2015

**Boundaries**.....National Elevation Dataset, 2000

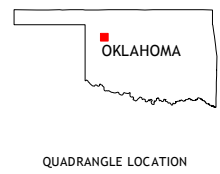
**Boundaries**.....Multiple sources; see metadata file 1972 - 2015

**Wetlands**.....FWS National Wetlands Inventory 1977 - 2014



CONTOUR INTERVAL 20 FEET  
NORTH AMERICAN VERTICAL DATUM OF 1988

This map was produced to conform with the  
National Geospatial Program US Topo Product Standard, 2011.  
A metadata file associated with this product is draft version 0.6.19





QUADRANGLE LOCATION




1	2	3
4		5
6	7	8

### ADJOINING QUADRANGLES

1 Vici  
2 Mutual  
3 Mutual N  
4 Camargo  
5 Lenora  
6 Trail  
7 Webb  
8 Aledo NE

**ROAD CLASSIFICATION**

Expressway		Local Connector	
Secondary Hwy		Local Road	
Ramp		4WD	

 Interstate Route     US Route     State Route

MUTUAL SW, OK  
2016

