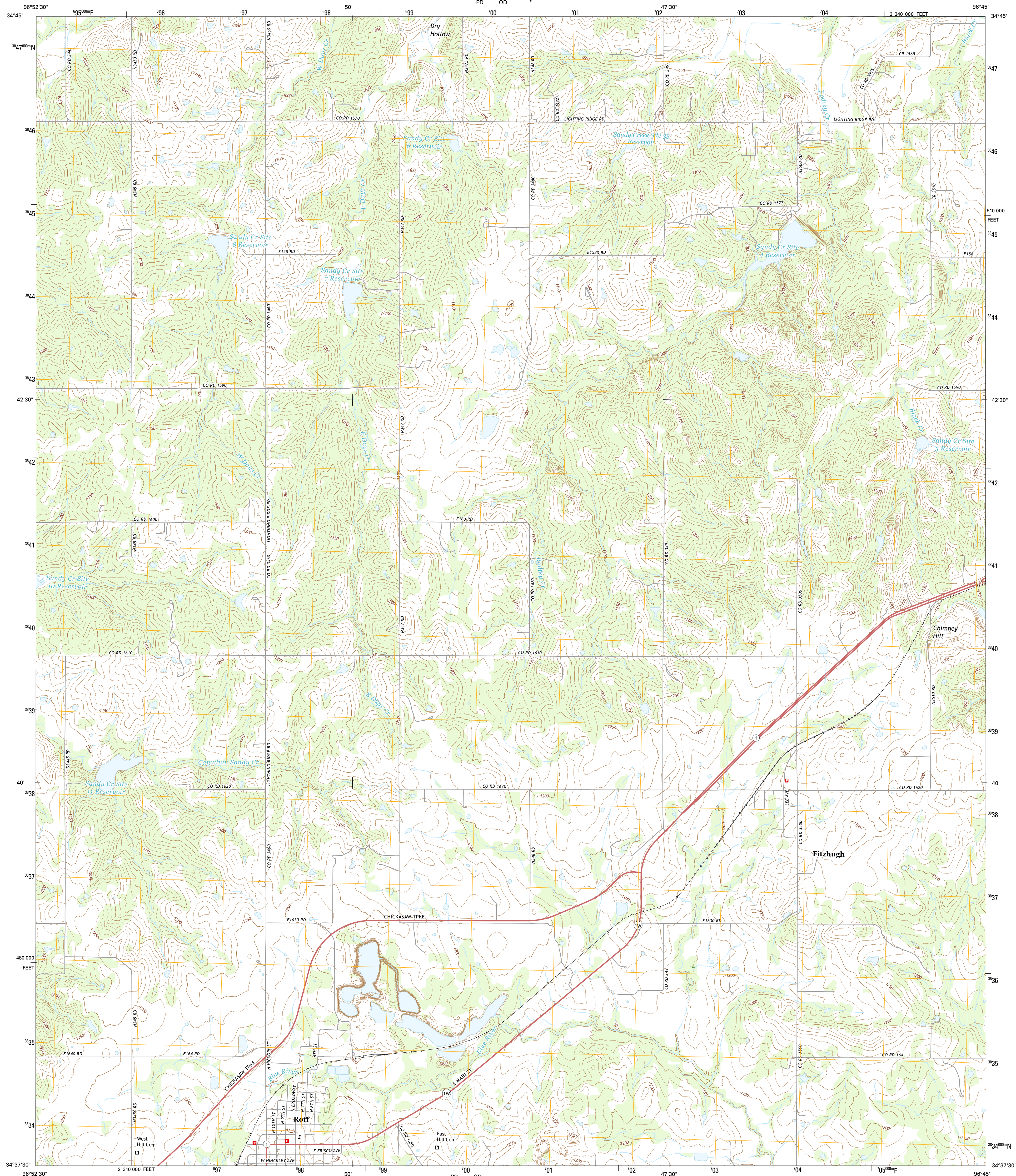




ROFF NORTH QUADRANGLE
OKLAHOMA-PONTOTOC CO.
7.5-MINUTE SERIES

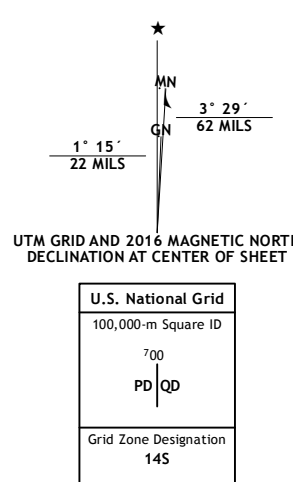


Produced by the United States Geological Survey

World Geodetic System of 1984 (WGS84). Projection and 1 000-meter grid: Universal Transverse Mercator, Zone 14S. 10 000-foot ticks: Oklahoma Coordinate System of 1983 (southern zone).

This map is not a legal document. Boundaries may be generalized for this map scale. Private lands within government reservations may not be shown. Obtain permission before entering private lands.

Imagery.....	NAIP, June	2013
Roads.....	U.S. Census Bureau, 2014	2015
Names.....	GNIS,	2015
Hydrography.....	National Hydrography Dataset,	2013
Contours.....	National Elevation Dataset,	2012
Boundaries.....	Multiple sources; see metadata file	1972 - 2015
Wetlands.....	FWS National Wetlands Inventory	1977 - 2014

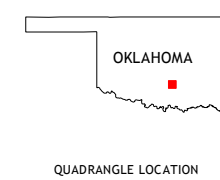


SCALE 1:24 000

1 0.5 0 KILOMETERS 1 2
1000 500 0 METERS 1000 2000
1 0.5 0 MILES 1
1000 0 1000 2000 3000 4000 5000 6000 7000 8000 9000 10000
FEET

CONTOUR INTERVAL 10 FEET
NORTH AMERICAN VERTICAL DATUM OF 1988

This map was produced to conform with the
National Geospatial Program US Topo Product Standard, 2011.
A metadata file associated with this product is draft version 0.6.19










1	2	3	1 Stratford
4		5	2 Vanoss
6	7	8	3 Ada

ADJOINING QUADRANGLES

4 Hart
5 Ahloso
6 Sulphur North
7 Roff South
8 Fittstown

ROAD CLASSIFICATION

Expressway		Local Connector	
Secondary Hwy		Local Road	
Ramp		4WD	

 Interstate Route  US Route  State Route

ROFF NORTH, OK
2016

