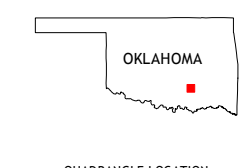


CONTOUR INTERVAL 10 FEET
NORTH AMERICAN VERTICAL DATUM OF 1988



This map was produced to conform with the
National Geospatial Program US Topo Product Standard, 2011.
A metadata file associated with this product is draft version 0.6.19






| | | |
|---|---|---|
| 1 | 2 | 3 |
| 4 | | 5 |
| 6 | 7 | 8 |

1 Stonewall
 2 Lula
 3 Tupelo NE
 4 Harden City
 5 Centrahoma
 6 Connerville NE
 7 Wapanucka North
 8 Olney

ROAD CLASSIFICATION

| | | | |
|---------------|---|-----------------|---|
| Expressway | | Local Connector | |
| Secondary Hwy |  | Local Road |  |
| Ramp | | 4WD | |

 Interstate Route  US Route  State Route

TUPELO, OK
2016