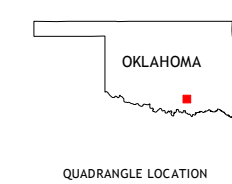


CONTOUR INTERVAL 10 FEET
NORTH AMERICAN VERTICAL DATUM OF 1988

This map was produced to conform with the
National Geospatial Program US Topo Product Standard, 2011.
A metadata file associated with this product is draft version 0.6.19










1	2	3	1 Connerville
4		5	2 Connerville NE
6	7	8	3 Wapanucka North

ADJOINING QUADRANGLES

- 4 Reagan
- 5 Wapanucka South
- 6 Tishomingo
- 7 Milburn
- 8 Caddo NW

ROAD CLASSIFICATION

Expressway		Local Connector	
Secondary Hwy		Local Road	
Ramp		4WD	

 Interstate Route  US Route  State Route

CONNERVILLE SE, OK
2016

