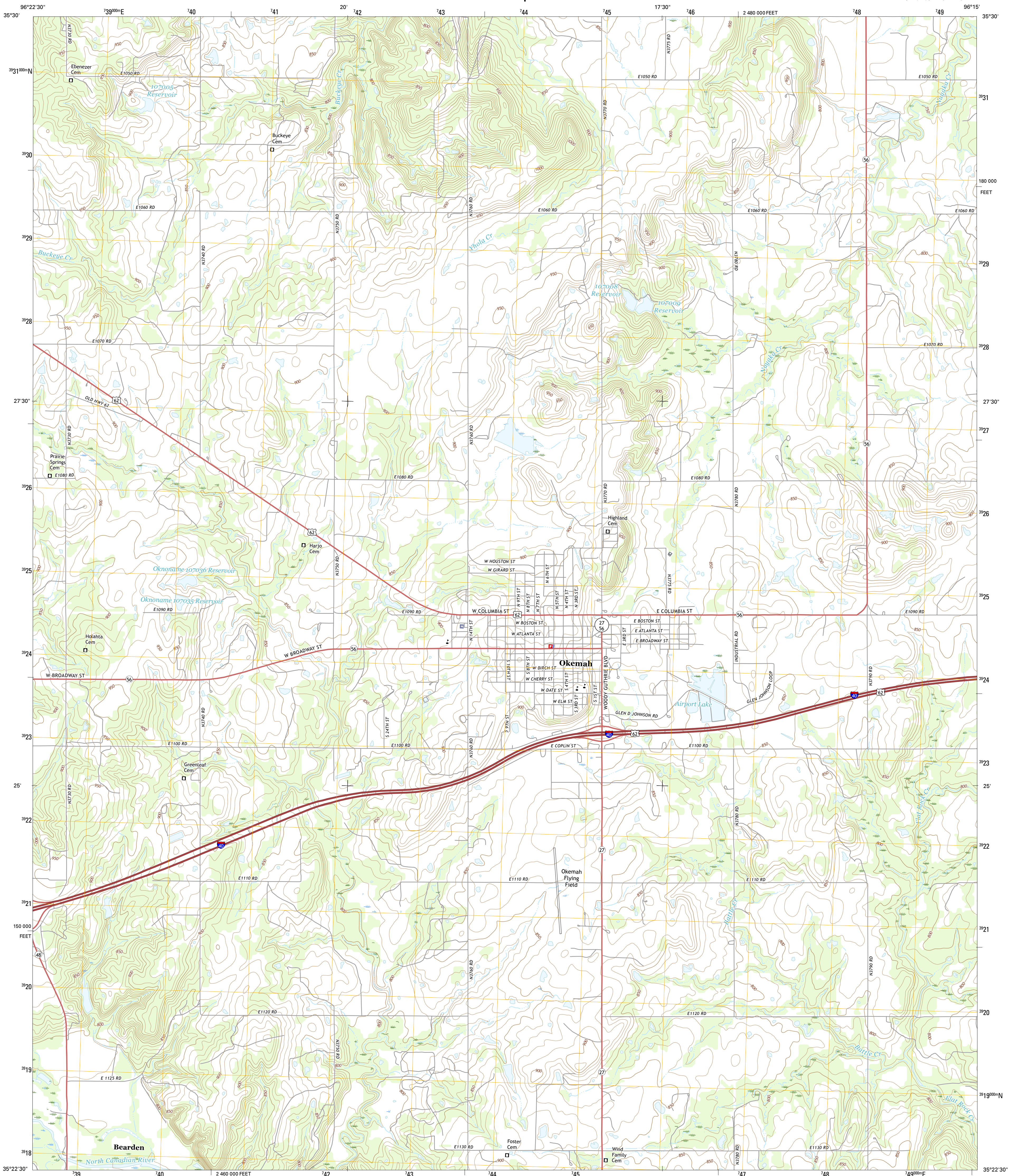




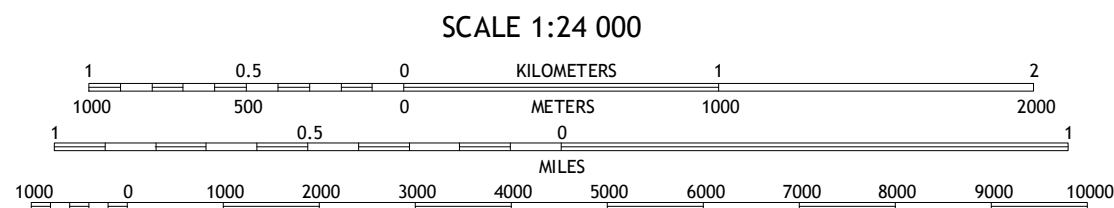
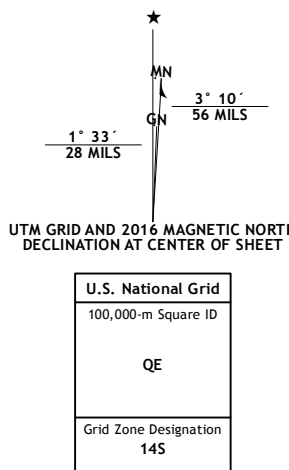
U.S. DEPARTMENT OF THE INTERIOR  
U.S. GEOLOGICAL SURVEY



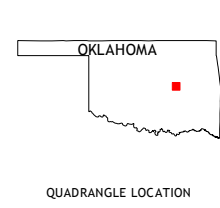
OKEMAH QUADRANGLE  
OKLAHOMA-OKFUSKEE CO.  
7.5-MINUTE SERIES



Produced by the United States Geological Survey  
North American Datum of 1983 (NAD83)  
Roads..... U.S. Census Bureau, 2014 - 2015  
Hydrography..... National Hydrography Dataset, 2013  
Contours..... National Elevation Dataset, 2007  
Boundaries..... Multiple sources; see metadata file 1972 - 2015  
Wetlands..... FWS National Wetlands Inventory 1977 - 2014

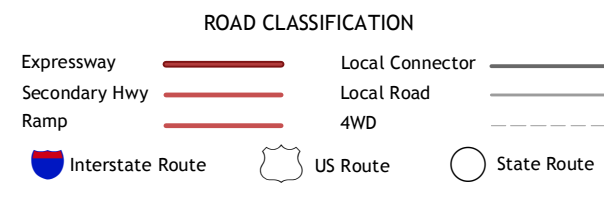


CONTOUR INTERVAL 10 FEET  
NORTH AMERICAN VERTICAL DATUM OF 1988  
This map was produced to conform with the  
National Geospatial Program US Topo Product Standard, 2011.  
A metadata file associated with this product is draft version 0.6.19



1	2	3
4	5	6
7	8	9

1 Wetly  
2 Mason  
3 Okfuskee  
4 Boley  
5 Clearview  
6 Cromwell  
7 Okemah SE  
8 Weteetka



OKEMAH, OK  
2016

