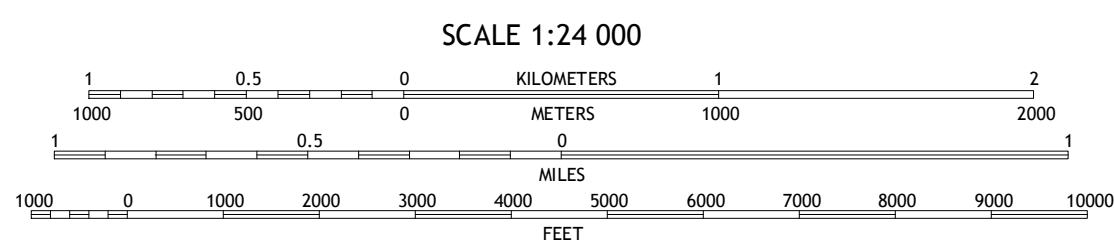
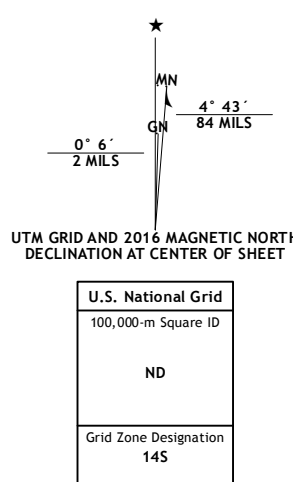


This map is not a legal document. Boundaries may be generalized for this map scale. Private lands within government reservations may not be shown. Obtain permission before entering private lands.

Imagery.....NAIP, June 2014
Roads.....U.S. Census Bureau, 2014
Names.....GNIS
Hydrography.....National Hydrography Dataset, 2014
Contours.....National Elevation Dataset, 2014
Boundaries.....Multiple sources; see metadata file 1972-2014

Wetlands.....FWS National Wetlands Inventory 1977 - 2001



CONTOUR INTERVAL 10 FEET
NORTH AMERICAN VERTICAL DATUM OF 1988

This map was produced to conform with the
National Geospatial Program US Topo Product Standard, 2011.
A metadata file associated with this product is draft version 0.6.19












1	2	3	1 Manitou
4		5	2 Indianahoma
6	7	8	3 Post Oak Creek

ADJOINING QUADRANGLES

- 4 Hollister NW
- 5 Chattanooga
- 6 Hackberry Flat
- 7 Hollister
- 8 Chattanooga SW

ROAD CLASSIFICATION

Expressway		Local Connector	
Secondary Hwy		Local Road	
Ramp		4WD	

 Interstate Route  US Route  State Route

HOLLISTER NE, OK
2016

