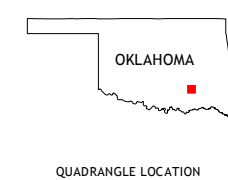


CONTOUR INTERVAL 20 FEET
NORTH AMERICAN VERTICAL DATUM OF 1988

This map was produced to conform with the
National Geospatial Program US Topo Product Standard, 2011.
A metadata file associated with this product is draft version 0.6.19












1	2	3	1 Parker
4		5	2 Wardville
6	7	8	3 Kiowa

ADJOINING QUADRANGLES

- 4 Coalgate
- 5 Limestone Gap
- 6 Lehigh
- 7 Stringtown
- 8 Lane NW

ROAD CLASSIFICATION

Expressway		Local Connector	
Secondary Hwy		Local Road	
Ramp		4WD	

 Interstate Route  US Route  State Route

COALGATE SE, OK
2016

