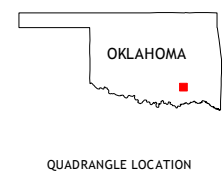


CONTOUR INTERVAL 20 FEET
NORTH AMERICAN VERTICAL DATUM OF 1988

This map was produced to conform with the
National Geospatial Program US Topo Product Standard, 2011.
A metadata file associated with this product is draft version 0.6.19






1	2	3
4		5
6	7	8

ADJOINING QUADRANGLES

- 1 Coalgate
- 2 Coalgate SE
- 3 Limestone Gap
- 4 Lehigh
- 5 Lane NW
- 6 Tushka
- 7 Bruno
- 8 Lane

ROAD CLASSIFICATION

Expressway		Local Connector	
Secondary Hwy		Local Road	
Ramp		4WD	

 Interstate Route  US Route  State Route

STRINGTOWN, OK
2016

