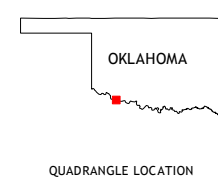


CONTOUR INTERVAL 10 FEET  
NORTH AMERICAN VERTICAL DATUM OF 1988

This map was produced to conform with the  
National Geospatial Program US Topo Product Standard, 2011.  
A metadata file associated with this product is draft version 0.6.19












1	2	3
4		5
6	7	8

ADJOINING QUADRANGLES

- 1 Frederick SE
- 2 Hackberry Flat
- 3 Hollister
- 4 Davidson
- 5 Augar Creek
- 6 Harrold
- 7 Electra
- 8 Sunshine Hill

### ROAD CLASSIFICATION

Expressway		Local Connector	
Secondary Hwy		Local Road	
Ramp		4WD	

 Interstate Route     US Route     State Route

COWBOY SPRINGS, OK-TX  
2016

