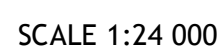


Imagery.....	NAIP, June 2013
Roads.....	U.S. Census Bureau, 2014 - 2015
Names.....	GNIS, 2015
Hydrography.....	National Hydrography Dataset, 2013
Contours.....	National Elevation Dataset, 2007
Boundaries.....	Multiple sources; see metadata file 1972 - 2015
Wetlands.....	FWS National Wetlands Inventory 1977 - 2014







This map was produced to conform with the
National Geospatial Program US Topo Product Standard, 2011.
A metadata file associated with this product is draft version 0.6.19




1	2	3	1 Frederick
4		5	2 Hollister NW
6	7	8	3 Hollister NE

4 Frederick SE
5 Hollister
6 Davidson
7 Cowboy Springs
8 Auger Creek

ADJOINING QUADRANGLES

ROAD CLASSIFICATION

Expressway		Local Connector	
Secondary Hwy		Local Road	
Ramp		4WD	

 Interstate Route  US Route  State Route

HACKBERRY FLAT, OK
2016