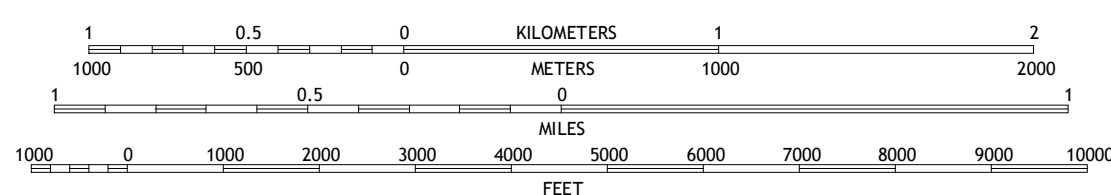
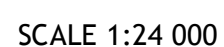


This map is not a legal document. Boundaries may be generalized for this map scale. Private lands within government reservations may not be shown. Obtain permission before entering private lands.

Imagery.....	NALP, June	2013
Roads.....	U.S. Census Bureau, 2014 -	2015
Names.....	GNIS,	2015
Hydrography.....	National Hydrography Dataset,	2013
Contours.....	National Elevation Dataset,	2005
Boundaries.....	Multiple sources; see metadata file	1972 - 2015
Wetlands.....	FWS National Wetlands Inventory	1977 - 2014



CONTOUR INTERVAL 10 FEET  
NORTH AMERICAN VERTICAL DATUM OF 1988

This map was produced to conform with the  
National Geospatial Program US Topo Product Standard, 2011.  
A metadata file associated with this product is draft version 0.6.19












1	2	3	1 Hooper
4		5	2 Waurika West
6	7	8	3 Waurika East

ADJOINING QUADRANGLES

4 Petrolia  
5 Ryan  
6 Hurnville  
7 Riverland Cemetery  
8 Terral

### ROAD CLASSIFICATION

Expressway		Local Connector	
Secondary Hwy		Local Road	
Ramp		4WD	

 Interstate Route     US Route     State Route

IRVING, OK-TX  
2016

