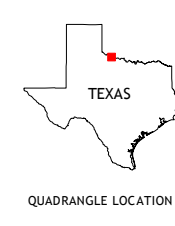


CONTOUR INTERVAL 10 FEET
NORTH AMERICAN VERTICAL DATUM OF 1988

This map was produced to conform with the
National Geospatial Program US Topo Product Standard, 2011.
A metadata file associated with this product is draft version 0.6.19












1	2	3	1 Northside
4		5	2 Frederick SW
6	7	8	3 Frederick SE

ADJOINING QUADRANGLES

4 Vernon
5 Davidson
6 Lockett
7 Boggy Creek
8 Harrold

ROAD CLASSIFICATION

Expressway		Local Connector	
Secondary Hwy		Local Road	
Ramp		4WD	

 Interstate Route  US Route  State Route

OKLAUNION, TX-OK
2016

