

CONTOUR INTERVAL 10 FEET
NORTH AMERICAN VERTICAL DATUM OF 1988

This map was produced to conform with the
National Geospatial Program US Topo Product Standard, 2011.
A metadata file associated with this product is draft version 0.6.19










1	2	3
4		5
6	7	8

ADJOINING QUADRANGLES

- 1 Chillicothe
- 2 Odell
- 3 Northside
- 4 Medicine Mound
- 5 Vernon
- 6 Warrior Hollow
- 7 Rayland
- 8 Lockett

ROAD CLASSIFICATION

Expressway		Local Connector	
Secondary Hwy		Local Road	
Ramp		4WD	

 Interstate Route  US Route  State Route

TOLBERT, TX
2016

