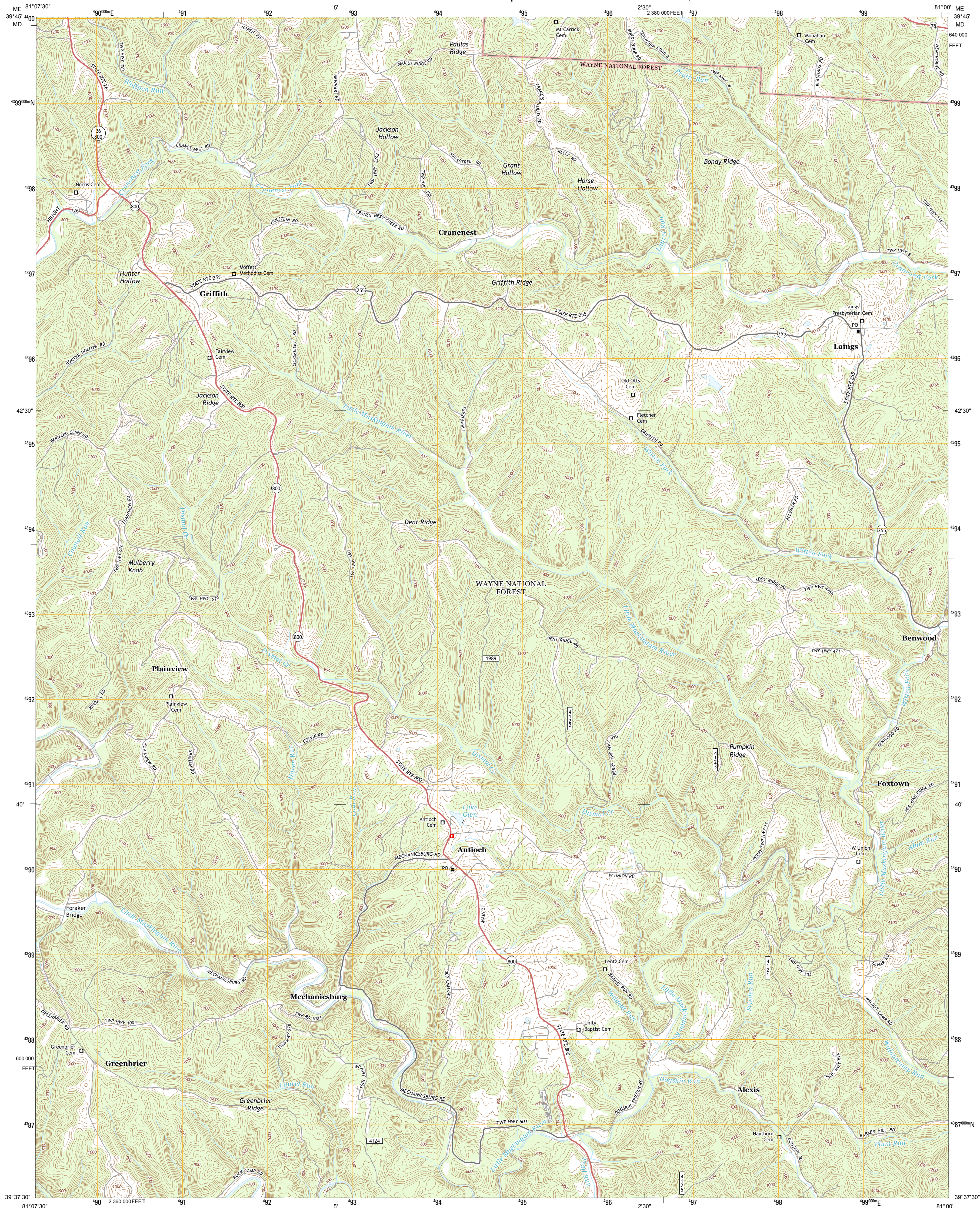




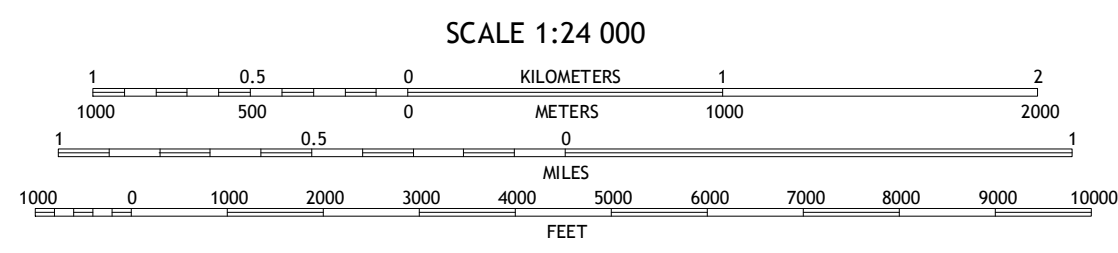
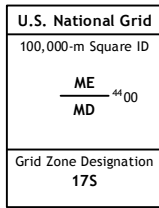
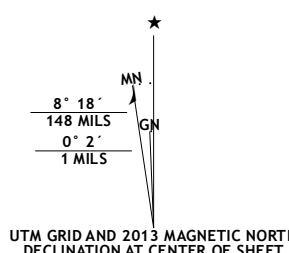
ANTIOCH QUADRANGLE
OHIO-MONROE CO.
7.5-MINUTE SERIES



North American Datum of 1983 (NAD83)
World Geodetic System of 1984 (WGS84). Projection and
1 000-meter grid: Universal Transverse Mercator, Zone 17S
10 000-foot ticks: Ohio Coordinate System of 1983 (south zone)

This map is not a legal document. Boundaries may be generalized for this map scale. Private lands within government reservations may not be shown. Obtain permission before entering private lands.

Imagery.....	NAIP, August 2011 - October 2011	2011
Roads.....	©2006-2013 TomTom	2013
Roads within US Forest Service Lands.....	FSTopo Data	2013
	with limited Forest Service updates,	2013
Names.....	GNIS,	2013
Hydrography.....	National Hydrography Dataset,	2011
Contours.....	National Elevation Dataset,	2010
Boundaries.....	Census, IBWC, IBC, USGS, 1972 -	2013
Public Land Survey System.....	BLM,	2013



CONTOUR INTERVAL 20 FEET
NORTH AMERICAN VERTICAL DATUM OF 1988

This map was produced to conform with the
National Geospatial Program US Topo Product Standard, 2011.
A metadata file associated with this product is draft version 0.6.15



Lewisville	Woodsfield	Cameron
Graysville	Antioch	Round Bottom
Rinard Mills	New Matamoras	Paden City

ADJOINING 7.5' QUADRANGLES

ROAD CLASSIFICATION

<p>Expressway </p> <p>Secondary Hwy </p> <p>Ramp </p>	<p>Local Connector </p> <p>Local Road </p> <p>4WD </p>
<p> Interstate Route</p> <p> FS Primary Route</p>	<p> US Route</p> <p> FS Passenger Route</p>
	<p> State Route</p> <p> FS High Clearance Route</p>

Check with local Forest Service unit
for current travel conditions and restrictions.

ANTIOCH, OH
2013

