







CONTOUR INTERVAL 5 FEET
NORTH AMERICAN VERTICAL DATUM OF 1988




This map was produced to conform with the
National Geospatial Program US Topo Product Standard, 2011.
A metadata file associated with this product is draft version 0.6.15



| | | |
|---------------------------|---------------|----------|
| Bowling Green South | Jerry City | Bradner |
| North Baltimore | Bloomdale | Fostoria |
| Findlay | Arcadia | Alvada |

ROAD CLASSIFICATION

| | | | |
|---------------|---|-----------------|---|
| Expressway |  | Local Connector |  |
| Secondary Hwy |  | Local Road |  |
| Ramp |  | 4WD |  |

 Interstate Route  US Route  State Route

BLOOMDALE, OH
2013

