





CONTOUR INTERVAL 5 FEET
NORTH AMERICAN VERTICAL DATUM OF 1988




This map was produced to conform with the
National Geospatial Program US Topo Product Standard, 2011.
A metadata file associated with this product is draft version 0.6.15



Latty	Oakwood	Continental
Scott	Wetsel	Ottoville
Van Wert	Middle Point	Delphos

ROAD CLASSIFICATION

Expressway		Local Connector	
Secondary Hwy		Local Road	
Ramp		4WD	

 Interstate Route	 US Route	 State Route
--	--	---

WETSEL, OH
2013

