







CONTOUR INTERVAL 5 FEET
NORTH AMERICAN VERTICAL DATUM OF 1988




This map was produced to conform with the
National Geospatial Program US Topo Product Standard, 2011.
A metadata file associated with this product is draft version 0.6.15



| | | |
|----------------|--------------|-------------|
| New Burlington | Port William | Bowersville |
| Clarksville | Wilmington | Sabina |
| Blanchester | Martinsville | New Vienna |

ROAD CLASSIFICATION

| | | | |
|---------------|---|-----------------|---|
| Expressway |  | Local Connector |  |
| Secondary Hwy |  | Local Road |  |
| Ramp |  | 4WD |  |

| | | | | | |
|---|------------------|---|----------|---|-------------|
|  | Interstate Route |  | US Route |  | State Route |
|---|------------------|---|----------|---|-------------|

WILMINGTON, OH
2013

