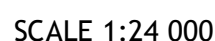





Imagery.....	NAIP, June 2014
Roads.....	U.S. Census Bureau, 2014 - 2015
Names.....	GNIS, 2015
Hydrography.....	National Hydrography Dataset, 2004
Contours.....	National Elevation Dataset, 2014
Boundaries.....	Multiple sources; see metadata file 1972 - 2015
Wetlands.....	FWS National Wetlands Inventory 1977 - 2014



1

### ROAD CLASSIFICATION

Expressway		Local Connector	
Secondary Hwy		Local Road	
Ramp		4WD	

 Interstate Route     US Route     State Route

PEARSALL NORTH, TX  
2016