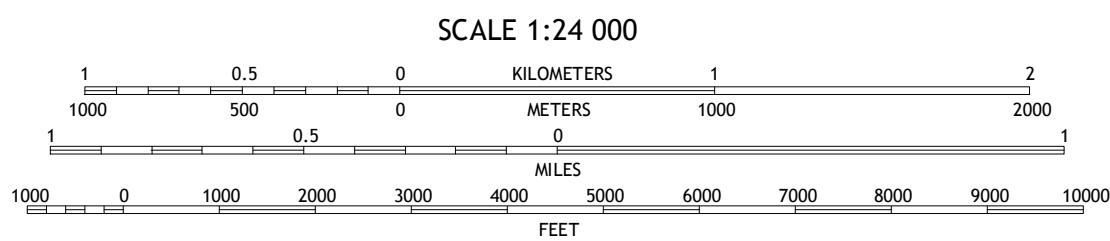
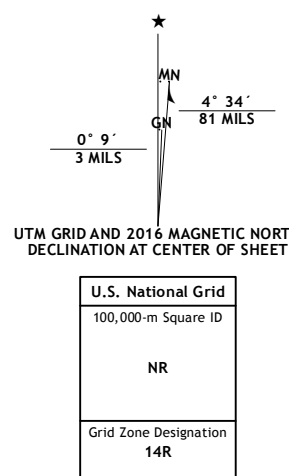


Imagery.....	NAIP, May 2014
Roads.....	U.S. Census Bureau, 2014 - 2015
Names.....	GNIS, 2015
Hydrography.....	National Hydrography Dataset, 2014
Contours.....	National Elevation Dataset, 2008
Boundaries.....	Multiple sources; see metadata file 1972 - 2015
Wetlands.....	FWS National Wetlands Inventory 1977 - 2014



CONTOUR INTERVAL 10 FEET
NORTH AMERICAN VERTICAL DATUM OF 1988

This map was produced to conform with the
National Geospatial Program US Topo Product Standard, 2011.
A metadata file associated with this product is draft version 0.6.19










1	2	3	1 Piedra Creek SE
4		5	2 Mirasol Creek
6	7	8	3 Loma Alta

ADJOINING QUADRANGLES

4 Biel Lake NE
5 Freer North
6 Biel Lake SE
7 Sarnosa Hill
8 Freer South

ROAD CLASSIFICATION

Expressway		Local Connector	
Secondary Hwy		Local Road	
Ramp		4WD	

 Interstate Route
  US Route
  State Route

FREER NW, TX
2016

