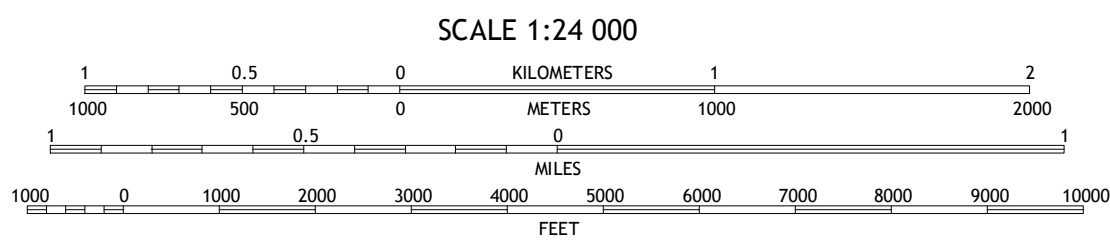



Produced by the United States Geological Survey
North American Datum of 1983 (NAD83)
World Geodetic System of 1984 (WGS84). Projection and
1 000-meter grid: Universal Transverse Mercator, Zone 14R
10 000-foot ticks: Texas Coordinate System of 1983 (south zone)

This map is not a legal document. Boundaries may be generalized for this map scale. Private lands within government reservations may not be shown. Obtain permission before entering private lands.

Imagery.....	NAIP, May	2014
Roads.....	U.S. Census Bureau, 2014	2015
Names.....	GNIS,	2015
Hydrography.....	National Hydrography Dataset,	2015
Contours.....	National Elevation Dataset,	2014
Boundaries.....	Multiple sources; see metadata file	1972 - 2015
Wetlands.....	FWS National Wetlands Inventory	1977 - 2014



CONTOUR INTERVAL 10 FEET
NORTH AMERICAN VERTICAL DATUM OF 1988



This map was produced to conform with the
National Geospatial Program US Topo Product Standard, 2011.
A metadata file associated with this product is draft version 0.6.19






1	2	3
4		5
6	7	8

1 La Gloria
 2 San Isidro
 3 La Reforma
 4 Rincon
 5 McAllen Ranch
 6 Camp Garcia
 7 McCook
 8 Monte Cristo

ROAD CLASSIFICATION

Expressway		Local Connector	
Secondary Hwy		Local Road	
Ramp		4WD	

 Interstate Route
  US Route
  State Route

BENTSEN RANCH, TX
2016

