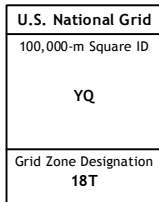


| | |
|------------------|---|
| Imagery..... | NAIP, September 2014 |
| Roads..... | HERE, ©2013 - 2014 |
| Names..... | GNIS, 2015 |
| Hydrography..... | National Hydrography Dataset, 2014 |
| Contours..... | National Elevation Dataset, 2011 |
| Boundaries..... | Multiple sources; see metadata file 1972 - 2015 |






| | | | |
|---|---|---|----------------|
| 1 | 2 | 3 | 1 Wolcott |
| 4 | | 5 | 2 Caspian Lake |
| 6 | 7 | 8 | 3 Stannard |
| | | | 4 Woodbury |
| | | | 5 Joes Pond |
| | | | 6 Plainfield |
| | | | 7 Marshfield |
| | | | 8 Peacham |

ADJOINING QUADRANGLES

ROAD CLASSIFICATION

| | | | |
|---------------|---|-----------------|---|
| Expressway | | Local Connector | |
| Secondary Hwy | | Local Road | |
| Ramp | | 4WD | |

| | | |
|--|--|---|
|  Interstate Route |  US Route |  State Route |
|--|--|---|

CABOT, VT
2015