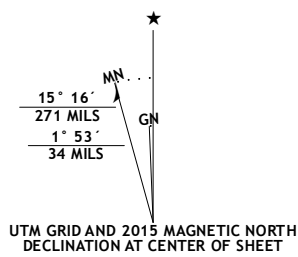


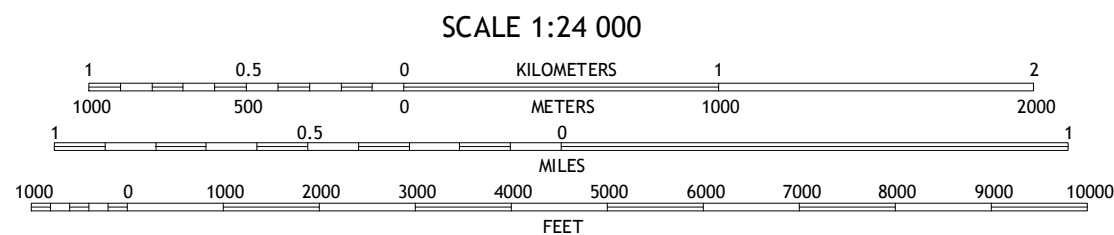
North American Datum of 1983 (NAD83)
World Geodetic System of 1984 (WGS84). Projection and
1 000-meter grid: Universal Transverse Mercator, Zone 19T
10 000-foot ticks: Vermont Coordinate System of 1983, New
Hampshire Coordinate System of 1983

This map is not a legal document. Boundaries may be generalized for this map scale. Private lands within government reservations may not be shown. Obtain permission before entering private lands.

Imagery.....	NAIP, July	2012
Roads.....	HERE, ©2013 -	2014
Names.....	GNIS,	2015
Hydrography.....	National Hydrography Dataset,	2012
Contours.....	National Elevation Dataset,	2011
Boundaries.....	Multiple sources; see metadata file	1972 - 2015



U.S. National Grid
100,000-m Square ID
BK
Grid Zone Designation
19T





CONTOUR INTERVAL 20 FEET
NORTH AMERICAN VERTICAL DATUM OF 1988

This map was produced to conform with the
1 Geospatial Program US Topo Product Standard, 2011.
a file associated with this product is draft version 0.6.18



QUADRANGLE LOCATION

ROAD CLASSIFICATION

Expressway Local Connector
Secondary Hwy Local Road
Ramp  4WD 
 Interstate Route  US Route  State Route

1	2	3
4		5
6	7	8

1 Spectacle Pond
 2 Bloomfield
 3 Tinkerville
 4 Seneca Mountain
 5 Stratford
 6 Gallup Mills
 7 Stone Mountain
 8 Groveton

ADJOINING QUADRANGLES

MAIDSTONE LAKE, VT-NH
2015

