

CONTOUR INTERVAL 40 FEET
NORTH AMERICAN VERTICAL DATUM OF 1988

This map was produced to conform with the
National Geospatial Program US Topo Product Standard, 2011.
A metadata file associated with this product is draft version 0.6.19






1	2	3	1 Hackberry
4		5	2 Joy Hollow
6	7	8	3 Bee Cave Hollow
			4 Vance
			5 Owl Hollow
			6 Camp Wood
			7 Crown Mountain
			8 Leahey

ADJOINING SQUARES

ROAD CLASSIFICATION

Expressway		Local Connector	
Secondary Hwy		Local Road	
Ramp		4WD	

	Interstate Route		US Route		State Route
---	------------------	---	----------	---	-------------

JO JAN VAN CAMP, TX
2016

