

CONTOUR INTERVAL 20 FEET
NORTH AMERICAN VERTICAL DATUM OF 1988

This map was produced to conform with the
National Geospatial Program US Topo Product Standard, 2011.
A metadata file associated with this product is draft version 0.6.19






1	2	3	1 Seco Pass
4		5	2 Tarpley
6	7	8	3 Tarpley Pass

ADJOINING QUADRANGLES

- 4 Flatrock Crossing
- 5 Twin Hollow
- 6 Comanche Waterhole
- 7 Sabinal NE
- 8 Mustang Valley

ROAD CLASSIFICATION

Expressway		Local Connector	
Secondary Hwy		Local Road	
Ramp		4WD	

 Interstate Route	 US Route	 State Route
--	--	---

TEXAS MOUNTAIN, TX
2016

