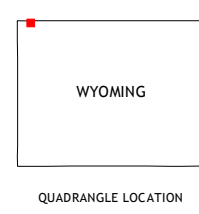











UTM GRID AND 2015 MAGNETIC NORTH DECLINATION AT CENTER OF SHEET



ROAD CLASSIFICATION

Expressway		Local Connector	
Secondary Hwy		Local Road	
Ramp		4WD	

 Interstate Route  US Route  State Route



1	2	3	1 Gardiner
4		5	2 Ash Mountain
6	7	8	3 Specimen Creek

ADJOINING SQUARES

- 4 Mammoth
- 5 Tower Junction
- 6 Obsidian Cliff
- 7 Cook Peak
- 8 Mount Washburn

BLACKTAIL DEER CREEK, WY-MT
2015