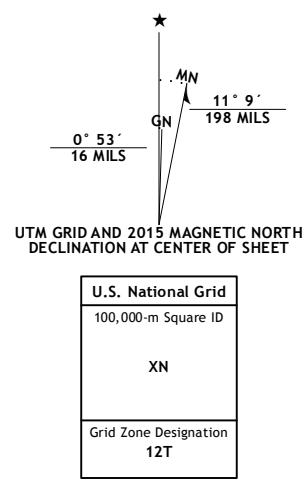


Produced by the United States Geological Survey

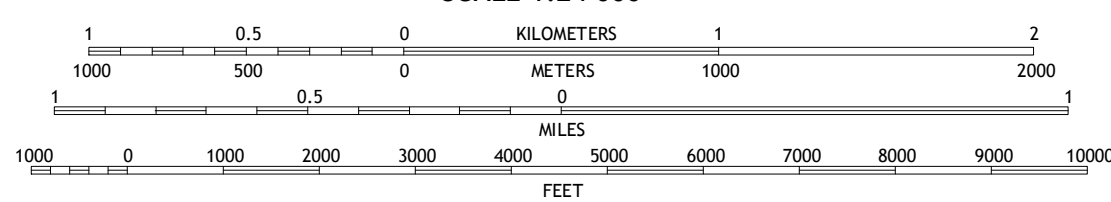
North American Datum of 1983 (NAD83)
World Geodetic System of 1984 (WGS84). Projection and
1 000-meter grid: Universal Transverse Mercator, Zone 12T
10 000-foot ticks: Wyoming Coordinate System of 1983 (west
zone)

This map is not a legal document. Boundaries may be generalized for this map scale. Private lands within government reservations may not be shown. Obtain permission before entering private lands.

Imagery.....	NAIP, June	2012
Roads.....	HERE, ©2013	2014
Roads within US Forest Service Lands.....	FTopo with limited Forest Service updates, 2012	2015
Names.....	GNIS,	2012
Hydrography.....	National Hydrography Dataset,	2002
Contours.....	National Elevation Dataset,	2010
Boundaries.....	Multiple sources; see metadata file	1972 - 2015
Public Land Survey System.....	BLM,	2011



SCALE 1:24 000






CONTOUR INTERVAL 20 FEET
NORTH AMERICAN VERTICAL DATUM OF 1988




This map was produced to conform with the
National Geospatial Program US Topo Product Standard, 2011.
Data file associated with this product is draft version 0.6.18

1	2	3	1 Fremont Lake South
			2 Fayette Lake
4		5	3 Horseshoe Lake
			4 Pinedale
6	7	8	5 Scab Creek
			6 Two Buttes Reservoir
			7 Boulder
			8 Fremont Butte

ROAD CLASSIFICATION

Expressway Local Connector
 Secondary Hwy Local Road
 Ramp 4WD

 Interstate Route  US Route  State Route

 FS Primary Route  FS Passenger Route  FS High Clearance Route

Check with local Forest Service unit
for current travel conditions and restrictions.

BOULDER LAKE, WY

2015

