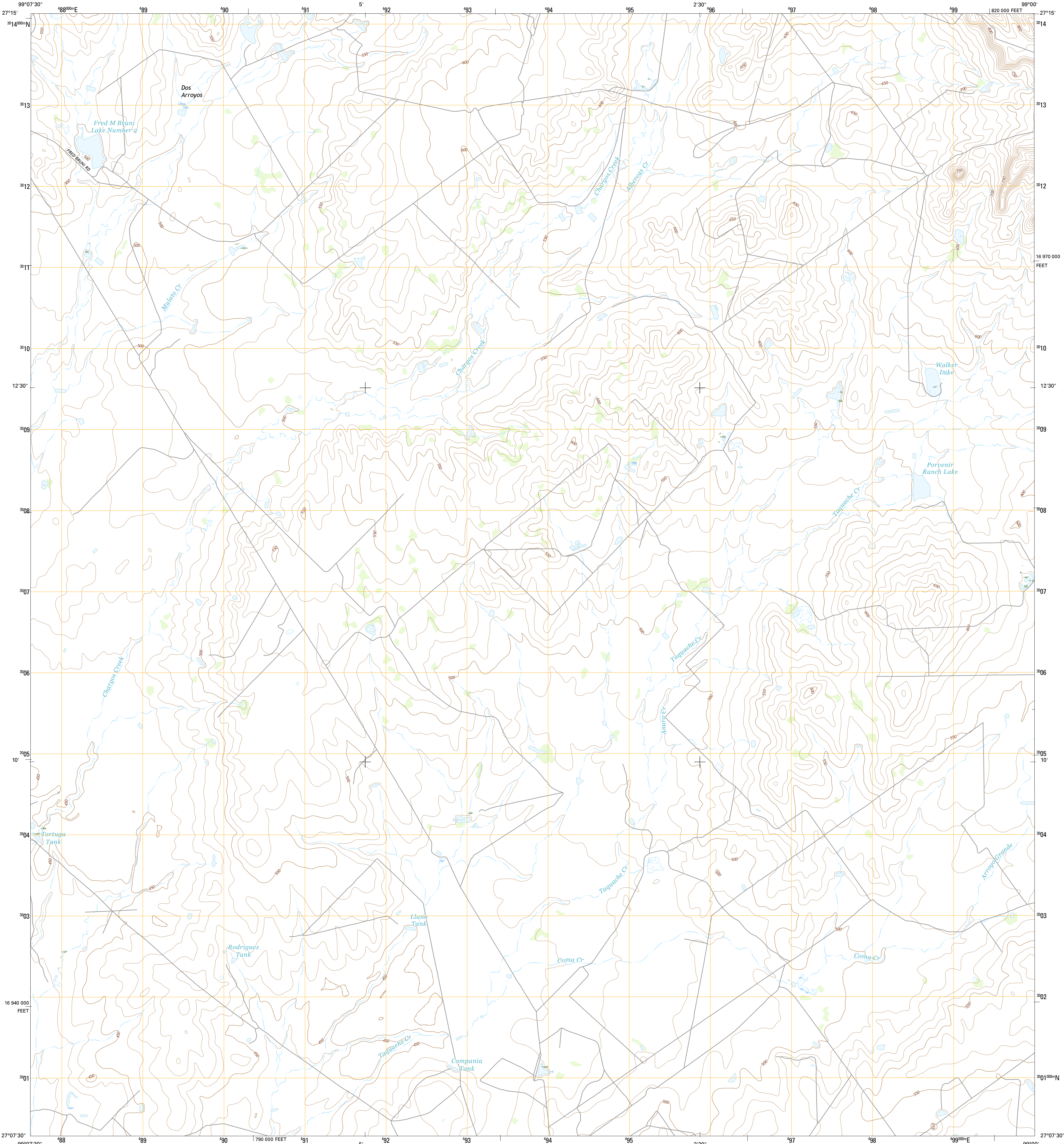




U.S. DEPARTMENT OF THE INTERIOR
U.S. GEOLOGICAL SURVEY



CHARGOS CREEK QUADRANGLE
TEXAS-ZAPATA CO.
7.5-MINUTE SERIES

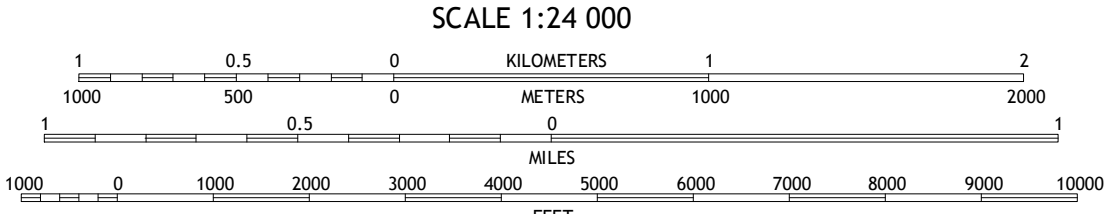
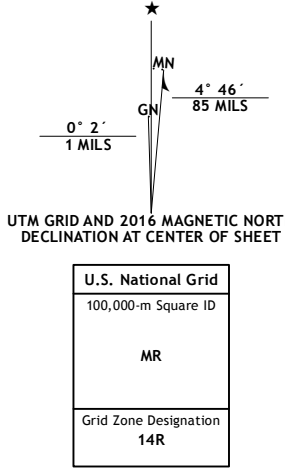


Produced by the United States Geological Survey
North American Datum of 1983 (NAD83)
World Geodetic System of 1984 (WGS84). Projection and
1 000-meter grid: Universal Transverse Mercator, Zone 14R
10 000-foot ticks: Texas Coordinate System of 1983 (south zone)

This map is not a legal document. Boundaries may be
generalized for this map scale. Private lands within government
reservations may not be shown. Obtain permission before
entering private lands.

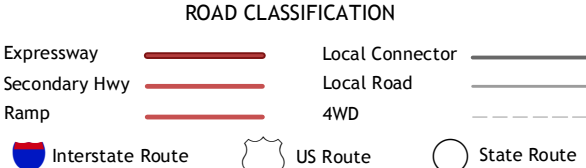
Imagery.....NAIP, May 2014
Roads.....U.S. Census Bureau, 2014 - 2015
Names.....GNIS, 2015
Hydrography.....National Hydrography Dataset, 2014
Contours.....National Elevation Dataset, 2004
Boundaries.....Multiple sources; see metadata file 1972 - 2015

Wetlands.....FWS National Wetlands Inventory 1977 - 2014



CONTOUR INTERVAL 10 FEET
NORTH AMERICAN VERTICAL DATUM OF 1988

This map was produced to conform with the
National Geospatial Program US Topo Product Standard, 2011.
A metadata file associated with this product is draft version 0.6.19



| | | | |
|---|---|------------------------|------------------------|
| 1 | 2 | 3 | 1 Agua Azul Creek West |
| 4 | 5 | 2 Agua Azul Creek East | |
| 6 | 7 | 3 Albercas Ranch | |
| | | 4 Las Ovejas Creek | |
| | | 5 Thompsonville | |
| | | 6 Nogotes Hill | |
| | | 7 Escobas | |
| | | 8 Rاندو | |

CHARGOS CREEK, TX
2016

