

CONTOUR INTERVAL 10 FEET  
NORTH AMERICAN VERTICAL DATUM OF 1988

This map was produced to conform with the  
National Geospatial Program US Topo Product Standard, 2011.  
A metadata file associated with this product is draft version 0.6.19












1	2	3
4		5
6	7	8

ADJOINING QUADRANGLES

- 1 Cowboy Springs
- 2 Augar Creek
- 3 Grandfield
- 4 Electra
- 5 Clara
- 6 Beaver Creek
- 7 Fowlkes
- 8 Iowa Park

### ROAD CLASSIFICATION

Expressway		Local Connector	
Secondary Hwy		Local Road	
Ramp		4WD	

 Interstate Route     US Route     State Route

SUNSHINE HILL, TX-OK  
2016

