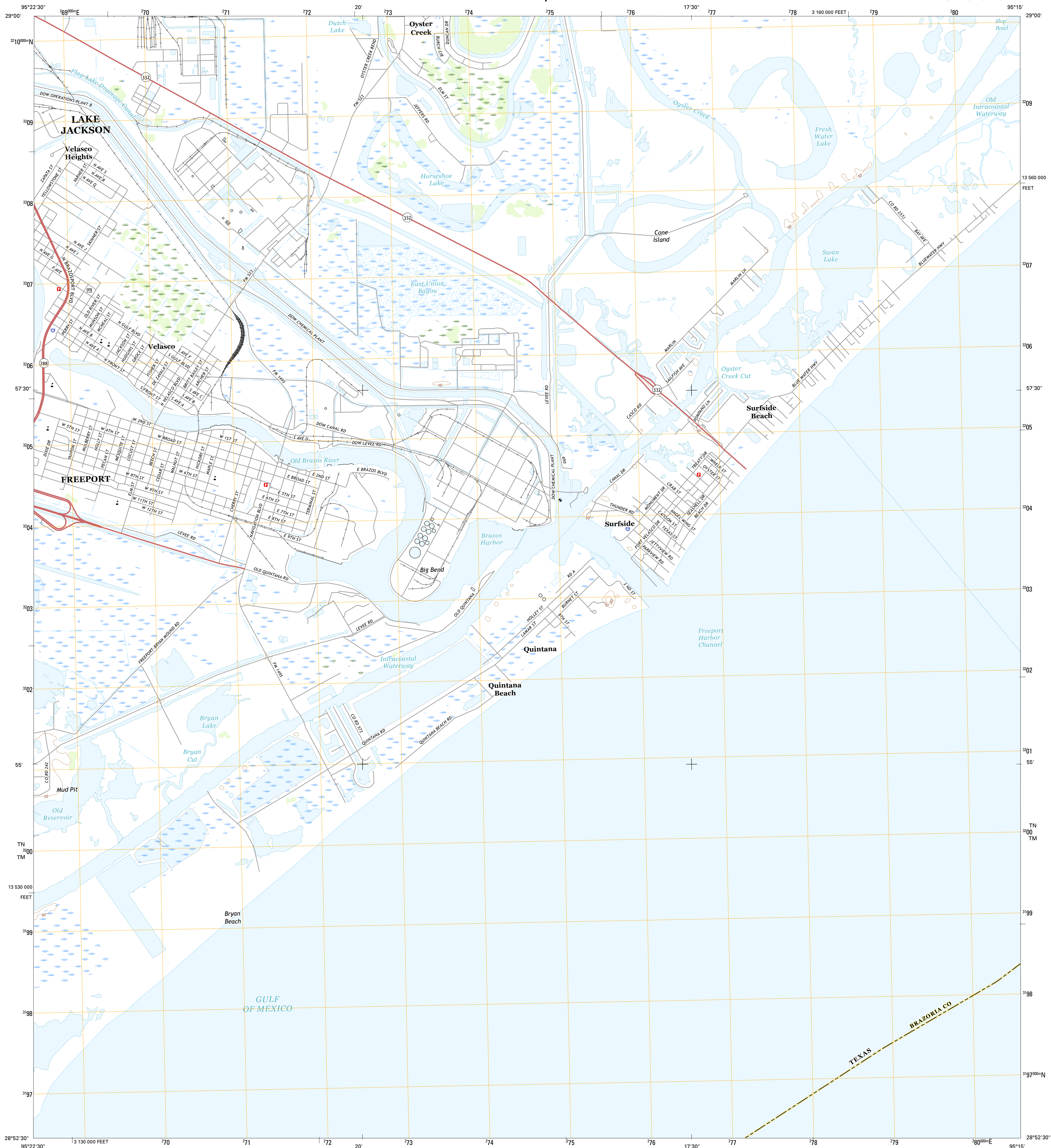




**FREEPORT QUADRANGLE**  
**TEXAS-BRAZORIA CO.**  
**7.5-MINUTE SERIES**

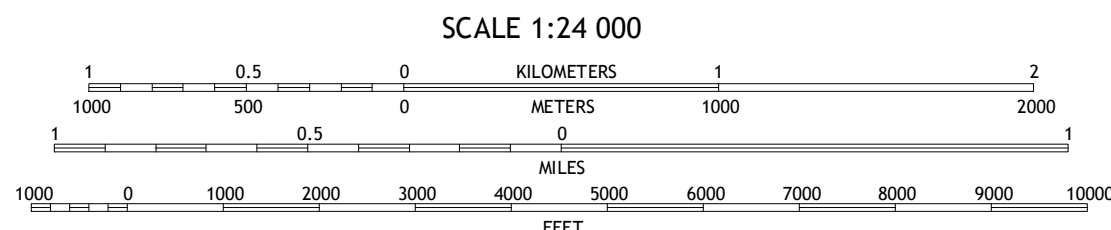
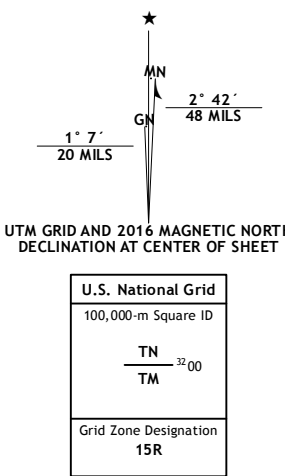


**Produced by the United States Geological Survey**  
 North American Datum of 1983 (NAD83)  
 World Geodetic System of 1984 (WGS84). Projection and  
 1 000-meter grid: Universal Transverse Mercator, Zone 15R  
 10 000-foot ticks: Texas Coordinate System of 1983 (south  
 central zone)

This map is not a legal document. Boundaries may be  
 generalized for this map scale. Private lands within government  
 reservations may not be shown. Obtain permission before  
 resurveying private lands.

Imagery.....NAP, October 20  
 Roads.....U.S. Census Bureau, 2014  
 Names.....GNIS  
 Hydrography.....National Hydrography Dataset,  
 2009  
 Elevation.....National Elevation Dataset  
 Boundaries.....Multiple sources; see metadata file 1972

Wetlands.....FWS National Wetlands Inventory 1977 - 20









CONTOUR INTERVAL 10 FEET  
NORTH AMERICAN VERTICAL DATUM OF 1988



This map was produced to conform with the  
National Geospatial Program US Topo Product Standard, 2011.  
A metadata file associated with this product is draft version 0.6.19



1	2	3	1 Lake Jackson
4		5	2 Oyster Creek
6	7	8	3 Christmas Point
			4 Jones Creek
			5 Christmas Point OE
			6 Cedar Lakes East
			7
			8

**ROAD CLASSIFICATION**

	Local Connector	
	Local Road	
	4WD	

Route  US Route  State Route

**FREEPORT, TX**  
**2016**

