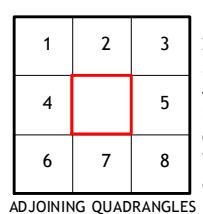











CONTOUR INTERVAL 10 FEET
NORTH AMERICAN VERTICAL DATUM OF 1988

This map was produced to conform with the
National Geospatial Program US Topo Product Standard, 2011.
A metadata file associated with this product is draft version 0.6.19



ROAD CLASSIFICATION

Expressway		Local Connector	
Secondary Hwy		Local Road	
Ramp		4WD	
 Interstate Route	 US Route	 State Route	

1	2	3	1 Hochheim
4		5	2 Yoakum
6	7	8	3 Sweet Home

ADJOINING QUADRANGLES

- 4 Concrete
- 5 Terryville
- 6 Cuero
- 7 Verhelle
- 8 Fordtran

EDGAR, TX
2016