

CONTOUR INTERVAL 10 FEET
NORTH AMERICAN VERTICAL DATUM OF 1988

This map was produced to conform with the
National Geospatial Program US Topo Product Standard, 2011.
A metadata file associated with this product is draft version 0.6.19










1	2	3	1 Yoakum
4		5	2 Sweet Home
6	7	8	3 Ezzell

ADJOINING QUADRANGLES

4 Edgar
5 Hope
6 Verhelle
7 Fordtran
8 Peck Branch

ROAD CLASSIFICATION

Expressway		Local Connector	
Secondary Hwy		Local Road	
Ramp		4WD	

	Interstate Route		US Route		State Route
---	------------------	---	----------	---	-------------

TERRYVILLE, TX
2016

