

CONTOUR INTERVAL 10 FEET  
NORTH AMERICAN VERTICAL DATUM OF 1988

This map was produced to conform with the  
National Geospatial Program US Topo Product Standard, 2011.  
A metadata file associated with this product is draft version 0.6.19










1	2	3	1 Bastrop
4		5	2 Smithville
6	7	8	3 Winchester

ADJOINING QUADRANGLES

4 Rosanky  
5 West Point  
6 Jeddo  
7 Cistern  
8 Muldoon

### ROAD CLASSIFICATION

Expressway		Local Connector	
Secondary Hwy		Local Road	
Ramp		4WD	

 Interstate Route     US Route     State Route

TOGO,  
2016

