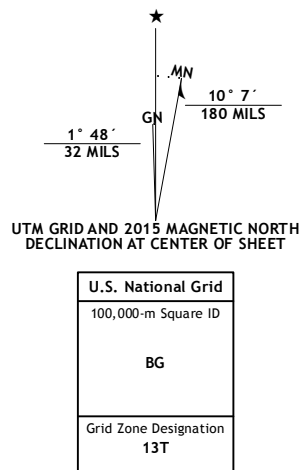
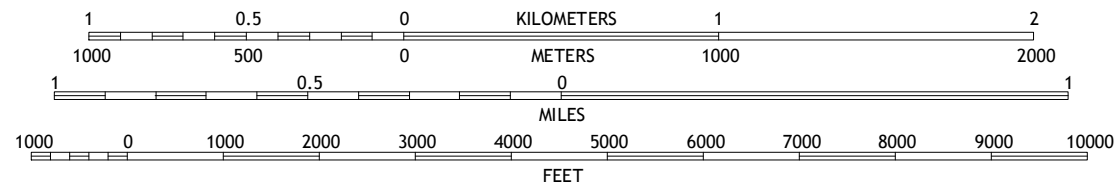


Imagery.....	NAIP, July	2012
Roads.....	HERE, ©2013 -	2014
Names.....	GNIS,	2015
Hydrography.....	National Hydrography Dataset,	2012
Contours.....	National Elevation Dataset,	2008
Boundaries.....	Multiple sources; see metadata file	1972 - 2015
Public Land Survey System.....	BLM,	2011

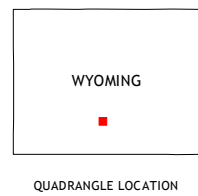


SCALE 1:24 000



CONTOUR INTERVAL 10 FEET
NORTH AMERICAN VERTICAL DATUM OF 1988

This map was produced to conform with the
National Geospatial Program US Topo Product Standard, 2011.
A metadata file associated with this product is draft version 0.6-18



ROAD CLASSIFICATION



1	2	3
4		5
6	7	8

ADJOINING QUADRANGLES

- 1 Sooner Reservoir
- 2 Chicken Spring
- 3 Bull Springs
- 4 Hansen Lake NE
- 5 Buck Draw
- 6 Ruby Knolls
- 7 Jawbone Ranch
- 8 Antelope Spring

LARSEN KNOLL, WY
2015

