

CONTOUR INTERVAL 40 FEET
NORTH AMERICAN VERTICAL DATUM OF 1988

This map was produced to conform with the
National Geospatial Program US Topo Product Standard, 2011.
A metadata file associated with this product is draft version 0.6.19






1	2	3	1 Eagle Mountains NW 2 Eagle Mountains NE 3 Bass Canyon
4		5	4 Eagle Mountains SW 5 Lobo SW
6	7	8	6 Eagle Mountains SW OE S 7 Bramlett Ranch 8 Mesquite Spring

ADJOINING QUADRANGLES

ROAD CLASSIFICATION

Expressway		Local Connector	
Secondary Hwy		Local Road	
Ramp		4WD	

 Interstate Route  US Route  State Route

EAGLE MOUNTAINS SE, TX
2016

