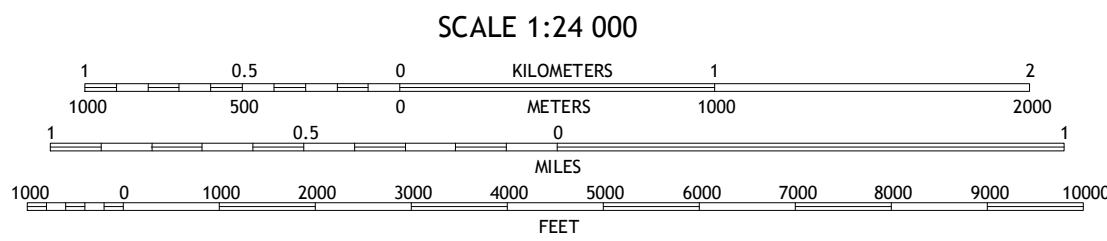


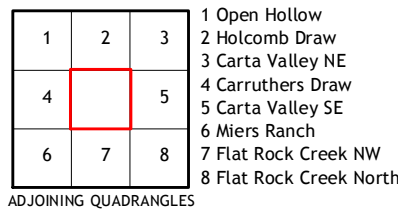
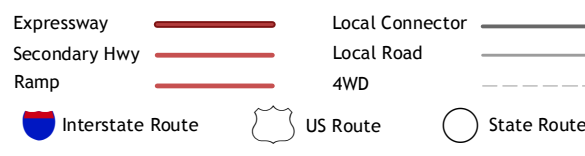
| | | |
|------------------|-------------------------------------|-------------|
| Imagery..... | NAIP, June | 2014 |
| Roads..... | U.S. Census Bureau, 2014 | 2015 |
| Names..... | GNIS, | 2015 |
| Hydrography..... | National Hydrography Dataset, | 2014 |
| Contours..... | National Elevation Dataset, | 2006 |
| Boundaries..... | Multiple sources; see metadata file | 1972 - 2015 |
| Wetlands..... | FWS National Wetlands Inventory | 1977 - 2014 |



TEXAS

OLLADANGLE LOCATION

ROAD CLASSIFICATION

CARTA VALLEY, TX
2016