




CONTOUR INTERVAL 20 FEET  
NORTH AMERICAN VERTICAL DATUM OF 1988

This map was produced to conform with the  
National Geospatial Program US Topo Product Standard, 2011.  
A metadata file associated with this product is draft version 0.6.19



**ROAD CLASSIFICATION**

Expressway		Local Connector	
Secondary Hwy		Local Road	
Ramp		4WD	

 Interstate Route     US Route     State Route

1	2	3	1 Adobes
4		5	2 Cerro Orona
6	7	8	3 Shafter
			4 Indio
			5 La Boquilla
			6
			7 Presidio West
			8 Presidio East

ADJOINING QUADRANGLES

ARROYO MELADO, TX-CHH  
2016