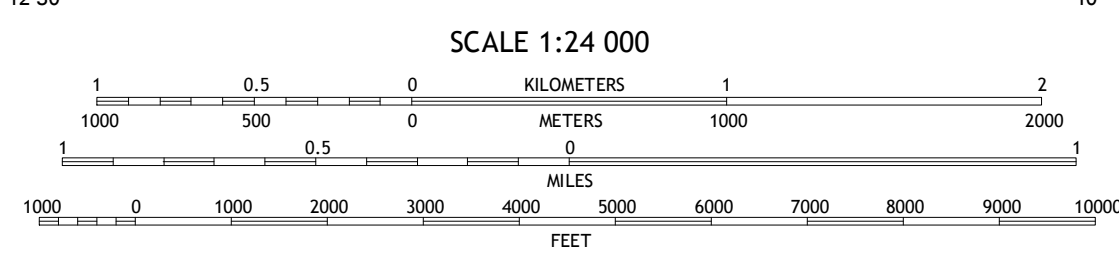
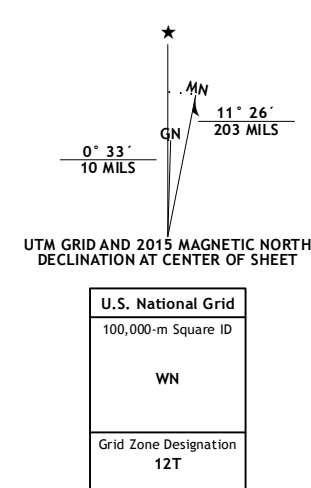
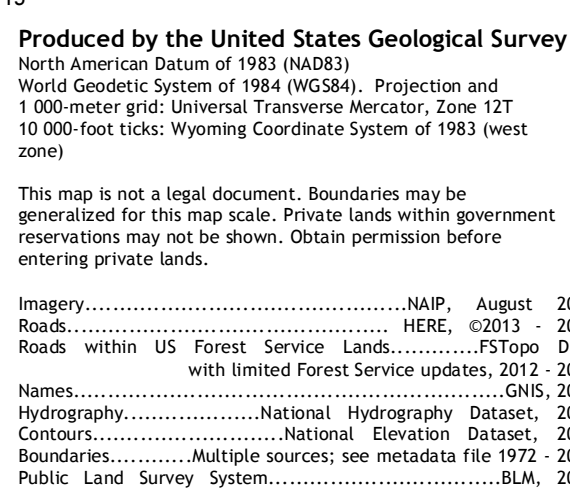


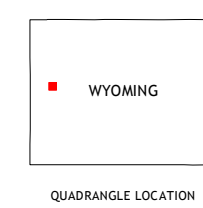


PASS PEAK QUADRANGLE
WYOMING-SUBLETTE CO.
7.5-MINUTE SERIES



CONTOUR INTERVAL 40 FEET
NORTH AMERICAN VERTICAL DATUM OF 1988







This map was produced to conform with the
National Geospatial Program US Topo Product Standard, 2011.
The data file associated with this product is draft version 0.6.18









1	2	3
4		5
6	7	8

- 1 Doubletop Peak
- 2 Tosi Peak
- 3 Klondike Hill
- 4 Raspberry Ridge
- 5 Dodge Butte
- 6 Kismet Peak
- 7 Signal Hill
- 8 Warren Bridge

ROAD CLASSIFICATION

Expressway		Local Connector	
Secondary Hwy		Local Road	
Ramp		4WD	

 Interstate Route	 US Route	 State Route
 FS Primary Route	 FS Passenger Route	 FS High Clearance Route

Check with local Forest Service unit for current travel conditions and restrictions.

PASS PEAK, WY
2015

