







CONTOUR INTERVAL 20 FEET
NORTH AMERICAN VERTICAL DATUM OF 1988




This map was produced to conform with the
National Geospatial Program US Topo Product Standard, 2011.
A metadata file associated with this product is draft version 0.6.18

1	2	3	1 Ireton Draw
			2 Colter Draw
4		5	3 Split Hill
			4 Lightning Creek
6	7	8	5 Split Hill SW
			6 Simpson Draw NW
			7 Walker Creek School
			8 Lost Springs NW

ADJOINING QUADRANGLES

ROAD CLASSIFICATION

Expressway		Local Connector	
Secondary Hwy		Local Road	
Ramp		4WD	

 Interstate Route  US Route  State Route

PINEY CREEK, WY
2015

