

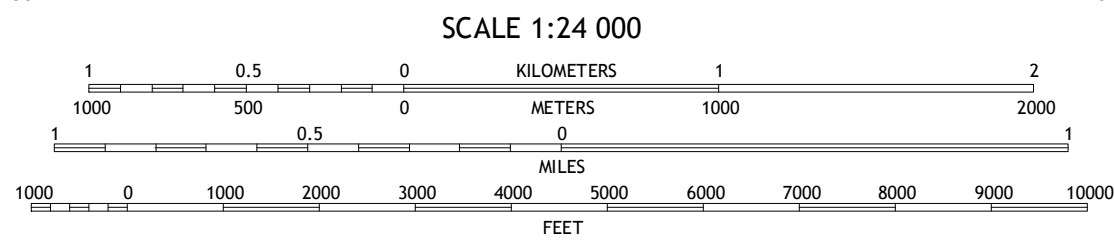
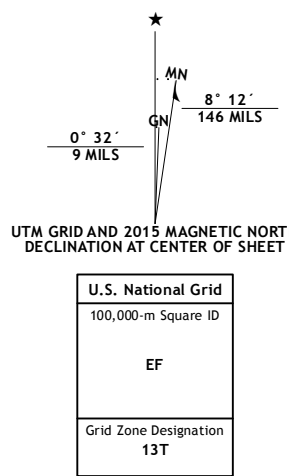
Produced by the United States Geological Survey

North American Datum of 1983 (NAD83)

World Geodetic System of 1984 (WGS84). Projection and datum: GCS: Universal Transverse Mercator, Zone 13T 10 North. Zone 13: Wyoming Geographic System of 1983 (east zone), Colorado Coordinate System of 1983 (north zone)

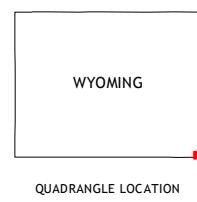
This map is not a legal document. Boundaries may be generalized for this map scale. Private lands within government reservations may not be shown. Obtain permission before entering private lands.

Imagery: [NAIP](#), [HERE](#), [GNIS](#), [National Hydrography Dataset](#), [National Elevation Dataset](#), [National Wetlands Inventory](#), [Public Land Survey](#), [BLM](#), [USFWS](#)



CONTOUR INTERVAL 10 FEET
NORTH AMERICAN VERTICAL DATUM OF 1988

This map was produced to conform with the
National Geospatial Program US Topo Product Standard, 2011.
A metadata file associated with this product is draft version 0.6.18












1	2	3	1 Burns
4		5	2 Tracy
6	7	8	3 Pine Bluffs

ADJOINING QUADRANGLES

4 Carpenter
5 Pine Bluffs SE
6 Hereford
7 Grover North
8 Grover NE

ROAD CLASSIFICATION

Expressway		Local Connector	
Secondary Hwy		Local Road	
Ramp		4WD	

 Interstate Route	 US Route	 State Route
--	--	---

PINE BLUFFS SW, WY-CO
2015

