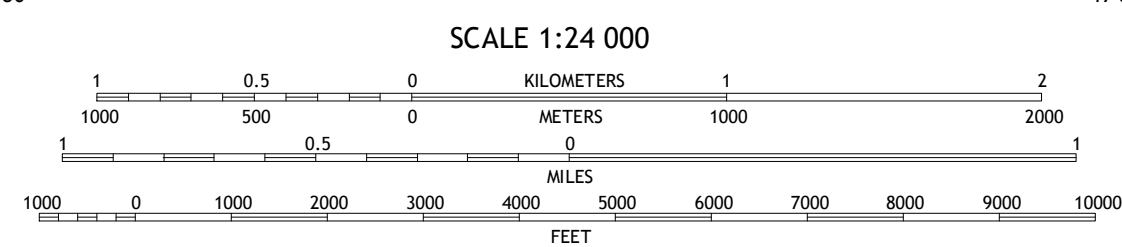
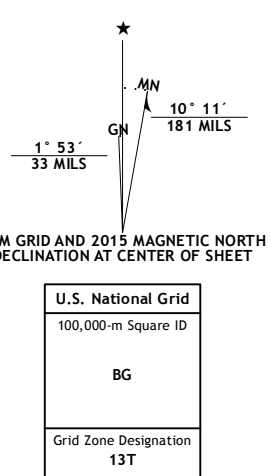
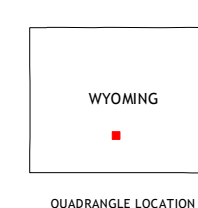


Imagery.....	NAIP, July	2012
Roads.....	HERE, ©2013	2014
Names.....	GNIS,	2015
Hydrography.....	National Hydrography Dataset,	2012
Contours.....	National Elevation Dataset,	2009
Boundaries.....	Multiple sources; see metadata file 1972	2015
Public Land Survey System.....	BLM,	2011



CONTOUR INTERVAL 10 FEET  
NORTH AMERICAN VERTICAL DATUM OF 1988

This map was produced to conform with the  
National Geospatial Program US Topo Product Standard, 2011.  
A metadata file associated with this product is draft version 0.6.18








1	2	3
4		5
6	7	8

AD JOINING QUADRANGLES

- 1 Antelope Reservoir
- 2 Osborne Well
- 3 Hadsell Spring
- 4 Battle Spring
- 5 Chicken Spring
- 6 Hansen Lake
- 7 Hansen Lake NE
- 8 Larsen Knoll

**ROAD CLASSIFICATION**

Expressway		Local Connector	
Secondary Hwy		Local Road	
Ramp		4WD	

 Interstate Route     US Route     State Route

SOONER RESERVOIR, WY  
2015

