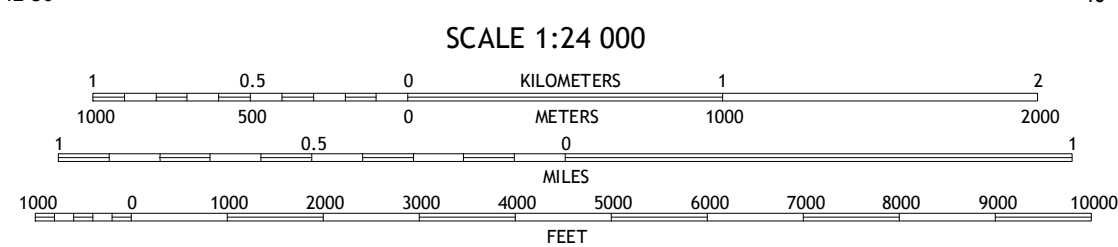
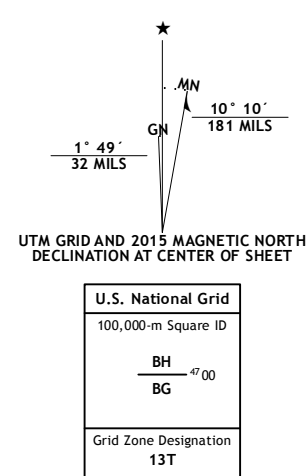
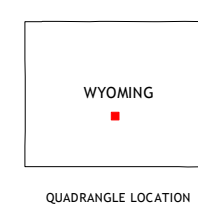


Imagery.....	NAIP,	August	2012
Roads.....	HERE,	©2013 -	2014
Names.....	GNIS,		2015
Hydrography.....	National Hydrography	Dataset,	2012
Contours.....	National Elevation	Dataset,	2009
Boundaries.....	Multiple sources; see metadata file	1972 -	2009
Public Land Survey System.....	BLM,		2011



CONTOUR INTERVAL 20 FEET
NORTH AMERICAN VERTICAL DATUM OF 1988







This map was produced to conform with the
National Geospatial Program US Topo Product Standard, 2011.
A metadata file associated with this product is draft version 0.6.18






1	2	3
4		5
6	7	8

1 Stampede Meadow
 2 Black Rock Gap
 3 Lankin Dome
 4 Jeffrey City
 5 Split Rock
 6 Crooks Peak
 7 Sagebrush Park
 8 Whiskey Peak

ROAD CLASSIFICATION

Expressway		Local Connector	
Secondary Hwy		Local Road	
Ramp		4WD	

 Interstate Route  US Route  State Route

SPLIT ROCK NW, WY
2015

