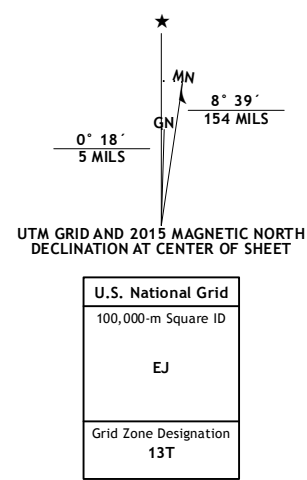


**Produced by the United States Geological Survey**  
North American Datum of 1983 (NAD83)  
World Geodetic System of 1984 (WGS84). Projection and  
1 000-meter grid: Universal Transverse Mercator, Zone 13T  
10 000-foot ticks: Wyoming Coordinate System of 1983 (east  
zone)

This map is not a legal document. Boundaries may be  
generalized for this map scale. Private lands within government  
reservations may not be shown. Obtain permission before  
entering private lands.

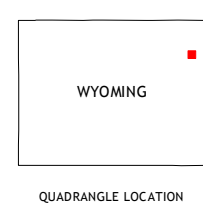
Imagery.....	NAIP, June	2012
Roads.....	HERE, ©2013	2014
Roads within US Forest Service Lands.....	©FSTopo with limited Forest Service updates, 2012	2015
Names.....	GNIS,	2015
Hydrography.....	National Hydrography Dataset,	2002
Contours.....	National Elevation Dataset,	2005
Boundaries.....	Multiple sources; see metadata file 1972	2015
Public Land Survey System.....	BLM,	



**SCALE 1:24 000**

The graphic scale bar is divided into four units: Kilometers, Meters, Miles, and Feet. The Kilometers scale ranges from 0 to 2, with a major tick at 1. The Meters scale ranges from 0 to 2000, with major ticks at 1000 and 2000. The Miles scale ranges from 0 to 1, with a major tick at 0.5. The Feet scale ranges from 2000 to 10000, with major ticks every 1000 feet.

This map was produced to conform with the  
National Geospatial Program US Topo Product Standard, 2011.  
A metadata file associated with this product is draft version 0.6.18





1	2	3
4		5
6	7	8







ADJOINING QUADRANGLES

- 1 Thornton
- 2 Arrowhead Reservoir
- 3 Sheldon Creek
- 4 Upton West
- 5 Clay Spur
- 6 Sheep Canyon Creek West
- 7 Sheep Canyon Creek East
- 8 Osage

## ROAD CLASSIFICATION

Expressway		Local Connector	
Secondary Hwy		Local Road	
Ramp		4WD	

 Interstate Route	 US Route	 State Route
 FS Primary Route	 FS Passenger Route	 FS High Clearance Route

Check with local Forest Service unit  
for current travel conditions and restrictions.

UPTON EAST, WY  
2015

