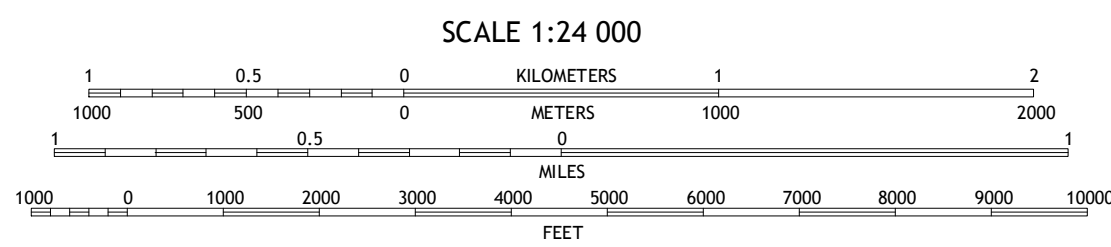











UTM GRID AND 2015 MAGNETIC NORTH



### ROAD CLASSIFICATION

Expressway		Local Connector	
Secondary Hwy		Local Road	
Ramp		4WD	

 Interstate Route     US Route     State Route

1	2	3
4		5
6	7	8

ADJOINING QUADRANGLES

- 1 Greeley Brook
- 2 Prospect Hill
- 3 Metallak Mountain
- 4 Second Connecticut Lake
- 5 Pittsburg
- 6 Lake Francis
- 7 Magalloway Mountain
- 8

COWEN HILL, NH  
2015

