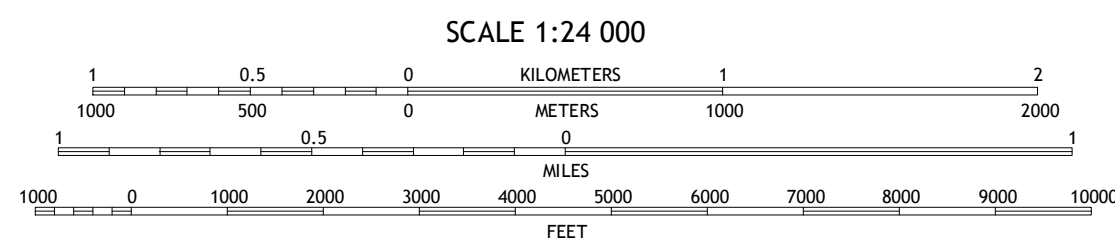

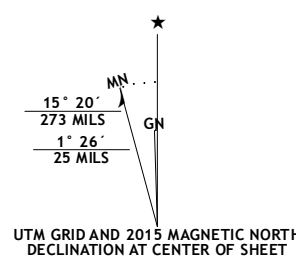


Produced by the United States Geological Survey  
North American Datum of 1983 (NAD83). Projection and  
1 000-meter grid: Universal Transverse Mercator, Zone 19T  
10 000-foot ticks: New Hampshire Coordinate System of 1983,  
Maine Coordinate System of 1983 (west zone)

This map is not a legal document. Boundaries may be generalized for this map scale. Private lands within government reservations may not be shown. Obtain permission before entering private lands.

Imagery.....	NAIP, August 2013
Roads.....	HERE, ©2013
Roads within US Forest Service Lands.....	FTopo Data with limited Forest Service updates, 2012-2015
Names.....	GNIS, 2015
Hydrography.....	National Hydrography Dataset, 2013
Contours.....	National Elevation Dataset, 2008
Boundaries.....	Multiple sources; see metadata file 1972-2015



QUADRANGLE LOC







1	2	3
4		5
6	7	8

ADJOINING QUADRANGLES

### ADJOINING QUADRANGLES

- 1 Jackson
- 2 Chatham
- 3 Center Lovell
- 4 North Conway West
- 5 Fryeburg
- 6 Silver Lake
- 7 Conway
- 8 Brownfield

## ROAD CLASSIFICATION

Expressway  Local Connector   
Secondary Hwy  Local Road   
Ramp  4WD   
 Interstate Route  US Route  State Route  
 FS Primary Route  FS Passenger Route  FS High Clearance Route

Check with local Forest Service unit  
for current travel conditions and restrictions

## NORTH CONWAY EAST, NH-ME

2015

